

# City of Ellsworth SAFE ROUTES TO SCHOOL STUDY LOCATION PLAN

Area to benefit from new sidewalk segment on Pond Avenue with shorter, safer walk from after school program.

0.5 mile radius from K-8 School entry

1.0 mile radius from K-8 School entry








K-8 School entry

Area to benefit from new sidewalk segments on Oak St. and Pond Ave. with shorter, safer walk to school.

Leonard Lake

PROPOSED K-8  
LOCATION FOR  
ELLSWORTH  
MIDDLE SCHOOL

## Legend

-  Proposed Walkway
-  Existing Sidewalk
-  Walkable (low-vol.) Street
-  Funded Future Walkway
-  Funded\_Rail\_Trail
-  Future Rail-Trail
-  2007 Parcel Lines

MAP BY JEF 4-30-08

0 187.5 375 750 1,125 1,500 1,875 Feet

